



















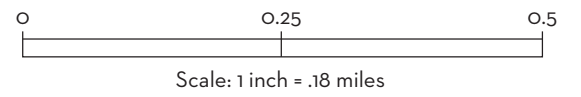
TWIN CREEK METROPARK • PARK MAP

HIKING TRAIL KEY










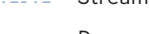









-  Silver Trail = 0.8 miles
 -  Blue Trail = 1.1 miles
 -  Red Trail = 1.3 miles
 -  Green Trail = 1.6 miles
 -  White Trail = 2.0 miles
 -  Purple Trail = 2.1 miles
 -  Pink Trail = 2.2 miles
 -  Yellow Trail = 2.9 miles
 -  Orange Trail = 6.0 miles
-  Trail Intersections
 -  Twin Valley Trail
 -  Trails marked with symbol are part of the Twin Valley Trail
- During periods of high water, trails along Twin Creek may be impassable.*

HORSE TRAIL KEY

-  Red Trail = 0.5 miles
 -  White Trail = 0.5 miles
 -  Blue Trail = 1.0 miles
 -  Pink Trail = 2.6 miles
 -  Green Trail = 1.4 miles
-  Location Marker



LEGEND

- | | |
|------------------------------------------------------------------------------------------------------------------------------|-----------------------------------------------------------------------------------------------------|
|  Park Entrance |  Park Feature |
|  Parking |  Woods |
|  Restrooms |  Wetland |
|  Picnic Area |  Water |
|  Reservable Shelter |  Stream |
|  Fishing |  Power Line |
|  Wheelchair Accessible |  Park Road |
|  Camp Site |  Park Boundary |
|  Drinking Water (Seasonal availability) |  Public Road |
| |  Access Trail |

PARK FEATURES

HOPEWELL EARTHWORK

This earthwork is actually a hilltop enclosure constructed nearly 2,000 years ago by the Hopewell Culture. It is a long, winding mound of raised earth about 3 to 4 feet high. Now covered in deep forest, it is easy to miss, but fascinating to those interested in history. This enclosure is known locally as Carlisle Fort.

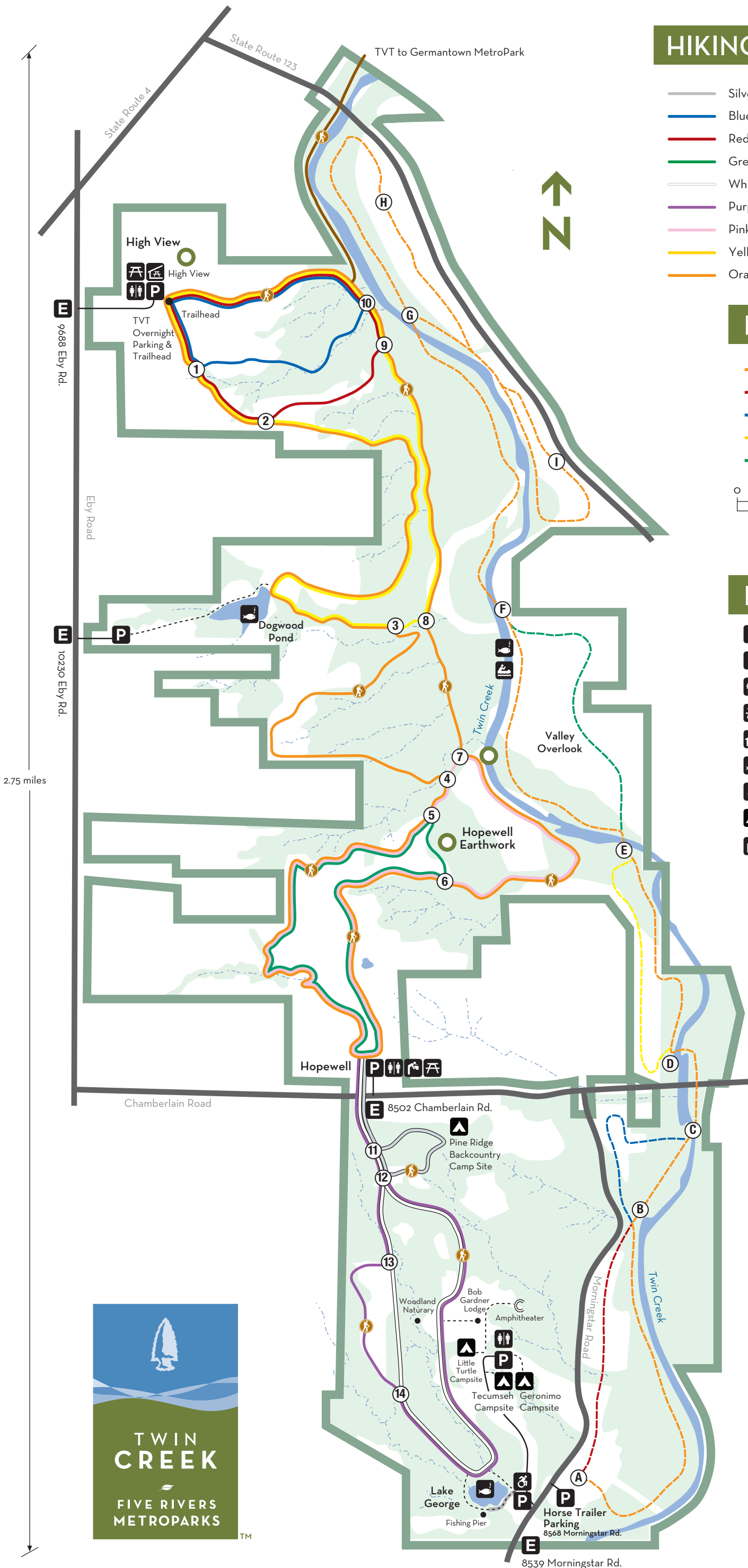
HIGH VIEW

Park at the Eby Road parking lot and venture a short distance east across the picnic area to discover a spectacular view of the Twin Creek Valley, including Germantown, Carlisle and Miamisburg. Rare grassland birds such as northern harriers, bobolinks and grasshopper sparrows make this hilltop their home.

TWIN CREEK

The Twin is a beautiful and critical habitat. The Twin Creek watershed is 46.2 miles long with drainage of 316 square miles. Twin Creek is special because the quality of its fish, macro-invertebrate and physical habitat are among the highest of any Ohio stream. To learn more about the efforts to protect the Twin Creek, watch our video at metroparks.org/twincreek.

Five Rivers MetroParks Supports the Americans with Disabilities Act by making reasonable accommodations in serving individuals with disabilities. Programs and facilities are offered on a non-discriminatory basis. If accommodations are needed please call 937-275-PARK (7275) at least one week in advance. Five Rivers MetroParks is an Equal Opportunity Employer.



2.75 miles

8539 Morningstar Rd.