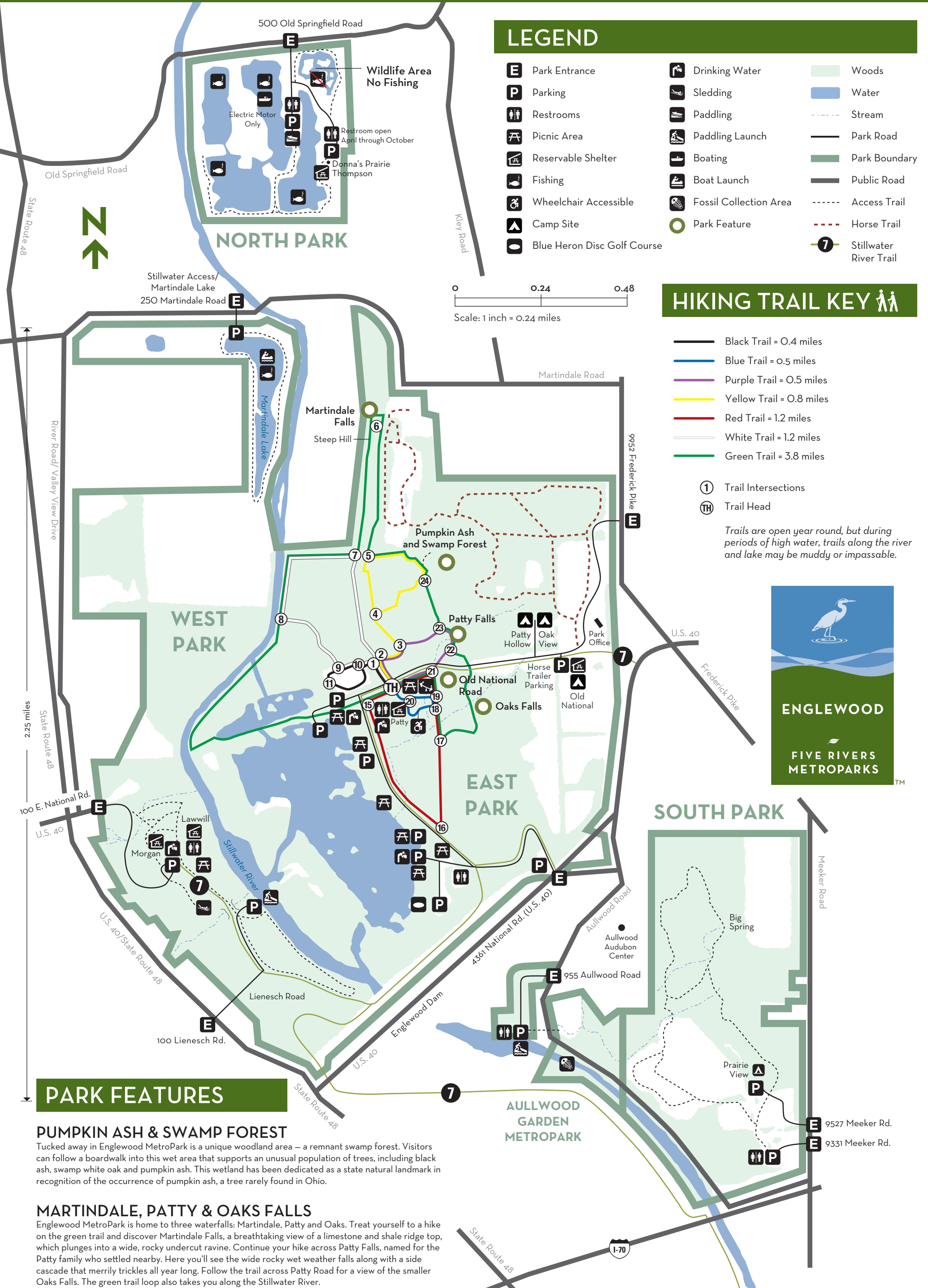
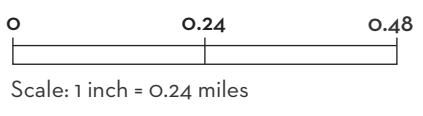


# ENGLEWOOD METROPARK • PARK MAP




## LEGEND

- |                             |                        |                        |
|-----------------------------|------------------------|------------------------|
| <b>E</b> Park Entrance      | Drinking Water         | Woods                  |
| <b>P</b> Parking            | Sledding               | Water                  |
| Restrooms                   | Paddling               | Stream                 |
| Picnic Area                 | Paddling Launch        | Park Road              |
| Reservable Shelter          | Boating                | Park Boundary          |
| Fishing                     | Boat Launch            | Public Road            |
| Wheelchair Accessible       | Fossil Collection Area | Access Trail           |
| Camp Site                   | Park Feature           | Horse Trail            |
| Blue Heron Disc Golf Course |                        | Stillwater River Trail |



## HIKING TRAIL KEY

- Black Trail = 0.4 miles
  - Blue Trail = 0.5 miles
  - Purple Trail = 0.5 miles
  - Yellow Trail = 0.8 miles
  - Red Trail = 1.2 miles
  - White Trail = 1.2 miles
  - Green Trail = 3.8 miles
- Trail Intersections
  - Trail Head
- Trails are open year round, but during periods of high water, trails along the river and lake may be muddy or impassable.*



## PARK FEATURES

**PUMPKIN ASH & SWAMP FOREST**  
Tucked away in Englewood MetroPark is a unique woodland area – a remnant swamp forest. Visitors can follow a boardwalk into this wet area that supports an unusual population of trees, including black ash, swamp white oak and pumpkin ash. This wetland has been dedicated as a state natural landmark in recognition of the occurrence of pumpkin ash, a tree rarely found in Ohio.

**MARTINDALE, PATTY & OAKS FALLS**  
Englewood MetroPark is home to three waterfalls: Martindale, Patty and Oaks. Treat yourself to a hike on the green trail and discover Martindale Falls, a breathtaking view of a limestone and shale ridge top, which plunges into a wide, rocky undercut ravine. Continue your hike across Patty Falls, named for the Patty family who settled nearby. Here you'll see the wide rocky wet weather falls along with a side cascade that merrily trickles all year long. Follow the trail across Patty Road for a view of the smaller Oaks Falls. The green trail loop also takes you along the Stillwater River.

**OLD NATIONAL ROAD**  
From Patty falls, take a short hike down the hill leads to a bridge over which Old National Road passed (near trail intersection 21). Note the limestone blocks and oak planks used in construction.

Five Rives MetroParks Supports the Americans with Disabilities Act by making reasonable accommodations in serving individuals with disabilities. Programs and facilities are offered on a non-discriminatory basis. If accommodations are needed please call 937-275-PARK (7275) at least one week in advance. Five Rivers MetroParks is an Equal Opportunity Employer.