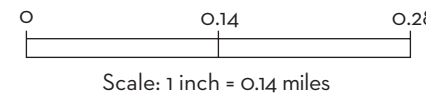


CARRIAGE HILL METROPARK • PARK MAP



HIKING TRAILS

- Red Trail = 0.7 miles
- Green Trail = 1.5 miles
- Yellow Trail = 1.8 miles
- Orange Trail = 3.4 miles
- Trail Intersection

HORSE TRAILS

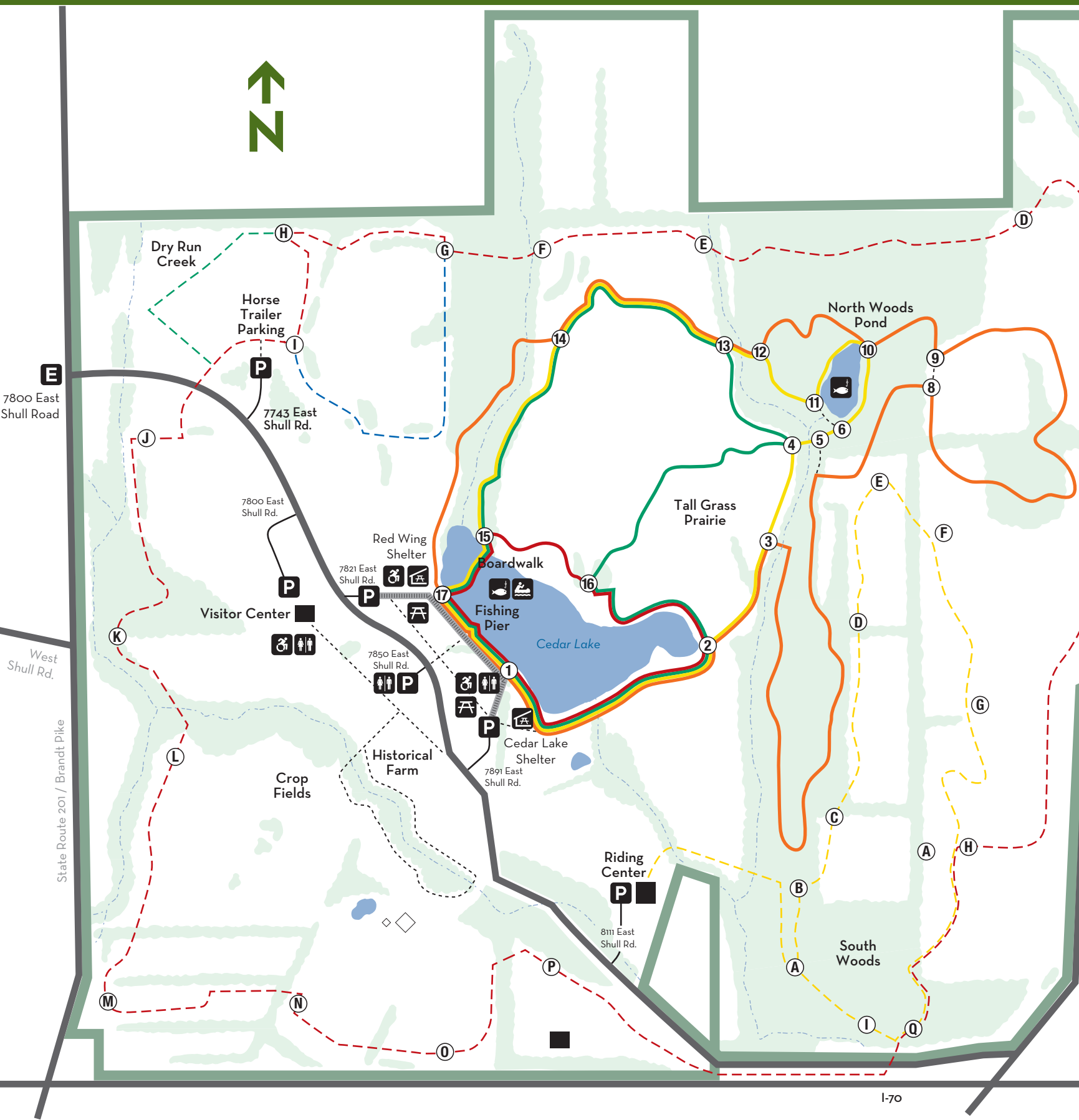
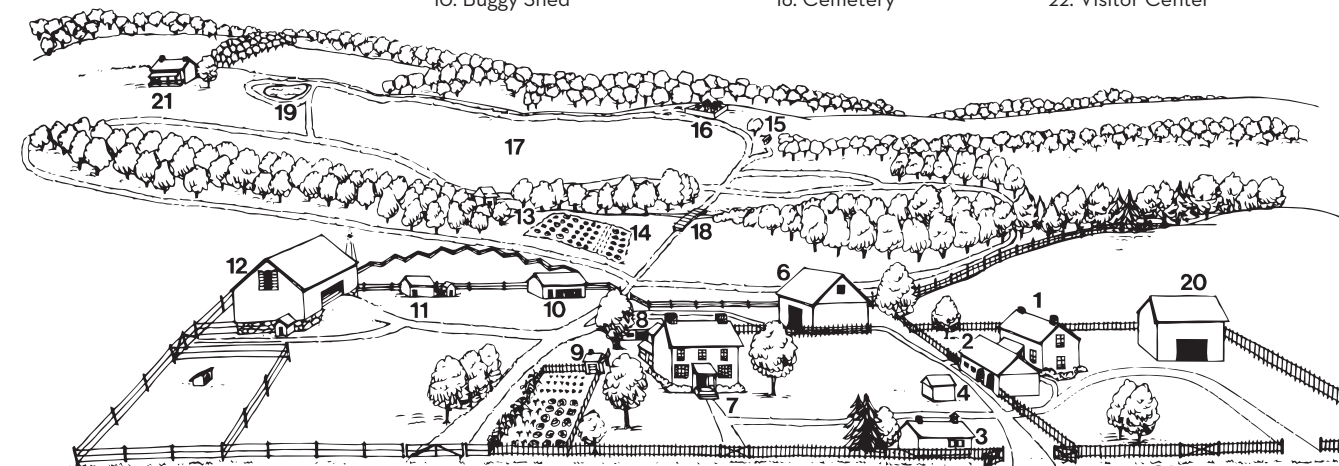
- Red Trail
- Green Trail
- Yellow Trail
- Blue Trail
- Location Marker

LEGEND

- | | | | |
|-----------|-----------------------|--------|---------------|
| Entrance | Reservable Shelter | Woods | Park Road |
| Parking | Wheelchair Accessible | Water | Park Boundary |
| Restrooms | Picnic Area | Stream | Public Road |
| Fishing | | | Access Trail |
| Paddling | | | |

HISTORICAL FARM

- | | | | |
|--------------------------|------------------------------|-------------------------|-------------------------|
| 1. Original Log House | 5. Restroom | 11. Poultry House | 17. Crop Demonstrations |
| 2. Engine Shed/Wood Shop | 6. Log Barn | 12. Bank Barn | 18. Kingpost Bridge |
| 3. Blacksmith Shop | 7. Daniel Arnold House | 13. Sawmill Site | 19. Farm Pond |
| 4. Icehouse | 8. Summer Kitchen/Wash House | 14. Truck Patch | 20. Display Barn |
| | 9. Bake Oven/Kitchen Garden | 15. Equipment Graveyard | 21. Joseph Arnold House |
| | 10. Buggy Shed | 16. Cemetery | 22. Visitor Center |



Five Rivers MetroParks supports the Americans with Disabilities Act by making reasonable accommodations in serving individuals with disabilities. Programs and facilities are offered on a non-discriminatory basis. If accommodations are needed, please call (937) 275-PARK (7275) at least one week in advance. Five Rivers MetroParks is an Equal Opportunity Employer.