

HUB TREX

10.7 MI

Take the Great Miami River bikeway north from the Hub to Taylorsville MetroPark.



Parking



Restrooms





Please remember to ride safely; wear a helmet.




HUB TREX

Taylorsville MetroPark

 Explore the site of Tadmor, a small village that was Montgomery County's busiest crossroad in the 1800s. Today, remnants of this once-bustling community have been identified as a significant site along the original route of the National Road.

 Visit the site of a massive rock fall at Taylorsville MetroPark. Walk up the stone stairs and examine the small caverns that were created by water traveling through the stone over extended time.

 Relax at one of the many picnic shelters before heading back to RiverScape MetroPark.

Learn more about cycling activities, download maps of the regional bikeways, discover the amenities of the new bike hub, find cycling clubs, and more when you visit www.metroparks.org/cycling.

